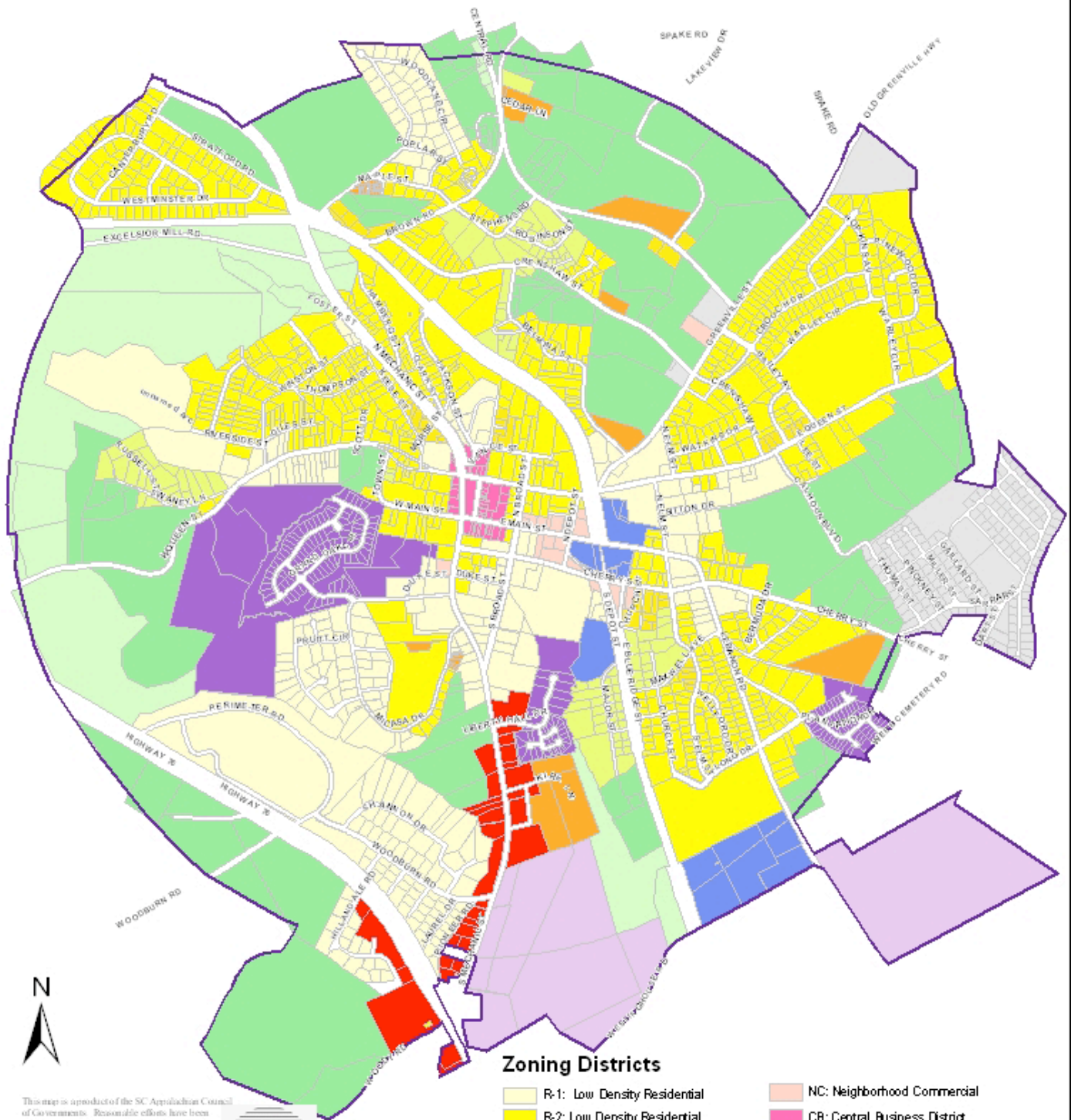
















Zoning



Zoning Districts

- | | |
|---|--|
|  R-1: Low Density Residential |  NC: Neighborhood Commercial |
|  R-2: Low Density Residential |  CB: Central Business District |
|  R-3: Medium Density Residential |  AB: Area Wide Business |
|  R-4: Medium Density Mixed Residential |  LI: Light Industrial |
|  MF: Multi-Family Residential |  PDMH: Planned Development - Mobile Homes |
|  CO: Conservation & Open Space |  PDMU: Planned Development Mixed Use |
|  AF: Agricultural Forest |  PDR: Planned Development Residential |

This map is a product of the SC Appalachian Council of Governments. Reasonable efforts have been made to ensure the accuracy of this map. The SC Appalachian Council of Governments expressly disclaims any responsibility or liability with regard to the use of this map.



Created By: Colin 4/13/06
 M:\jcs_projects\Anderson\Predictor\Zoning.mxd

0 0.1 0.2 0.4 0.6 0.8 Miles